




Automatic Weather Station Type AWS

with Meteorological Sensors

- WMO Compliant
- Robust weather station consisting of meteorological sensors, SEBA measuring data collector, data transmission (optional), independent power supply, protective housing and a mast
- Sensors: precipitation, air pressure, air temperature /humidity, wind direction /speed, soil temperature, global radiation, evaporation, snow depth, snow scales, snow temperature, etc.




Meteorological Sensors

Worldwide climatic data are collected for calculating hydrology and energy balance. These data form the basis for hydrological predictions, water balance research and resource management.

An automatic weather station (AWS) stores the data continuously in a data logger (e.g. MDS-5) which offers also the possibility to transmit the data via the GSM-, GPRS-, Radio-, W-LAN-, or Satellite-network from remote areas. SEBA sensors correspond to the standards of the World Meteorological Organization (WMO) and our concepts are continuously improved.

The configuration of an AWS may vary due to the purpose of the system but typically consists of a weather-proof enclosure containing the data logger (e.g. MDS-5), rechargeable battery and telemetry (optional), meteorological sensors, solar panels and a mast.



UnilogCom

Data logger for the storage and data transmission of analogue and digital values

- Wide-ranging applications, high capacity, multi-channel data logger with integrated cellular modem
- Large 16 MB ring memory for 1,120,000 measurements
- Compact plastic housing for wall mounting
- Backlit LCD with three multi-function buttons to display current measured values and system state
- Transfer Options: mobile data retrieval, FTP Push, TCP push, SMS push, SMS Alarms
- Connectivity of digital and analog probes

Technical data see brochure *UnilogCom*



Combined Ultrasonic Wind Sensor

Wind Direction Sensor / Wind Speed Sensor

Output frequency:	1, 2, 4 Hz outputs per second
Wind speed measuring range:	0-60 m/s, resolution 0,01 m/s
Wind direction measuring range:	0-359° no dead band, resolution 1°
Operating temperature:	-35 °C to +70 °C
Digital interfaces (optional):	RS 232 / RS 422 / RS 485 / SDI-12

NMEA O/P (protocol):	yes
Analogue outputs (optional):	2
Protection class:	IP 65
Material:	Luran (plastic)
Dimensions/hole for mast fixing:	142 x 160 mm / 44.45 mm



Wind

Wind direction sensor

Wind speed sensor:	measuring range: 0-75 m/s
Output:	4-20 mA
Dimensions:	212 mm diameter, height 130 mm



Wind speed sensor

Wind direction sensor:	angle of rotation 0 - 360°
Output:	4-20 mA
Dimensions:	226.4 mm diameter, 181 mm total height



Air humidity -/ Air temperature sensor


For measuring the relative air humidity and - temperature (also available as separate sensors)

	Humidity:	Temperature:
Measuring range:	0 - 100 % r. h. other ranges on request	-40 °C up to +80 °C other ranges on request
Principle:	capacitive	resistive
Resolution:	0.1 % rel. hum.	0.1 °C
Accuracy:	± 2.5 % (10 % - 96 % r.h.)	± 0.3 °C (20 °C)
Operation-temperature:	-40 °C up to +80 °C	-40 °C up to +80 °C
Power supply:	3.6 - 30 VDC	3.6 - 30 VDC
Output:	0-1 V	0-1 V
Mounting bracket material:	aluminium	aluminium
Dimensions:	Ø 12, length 140 mm	Ø 12, length 140 mm



Atmospheric pressure

Pressure sensor, for measuring the atmospheric pressure between 700 - 1200 mbar

Measurement principle:	Absolute pressure		Temperature error:	±1 hPa, 0...+50 °C, +3/-1 hPa, -40 °C...+85 °C
Measuring range:	10-1100 hPa		Output:	4-20 mA
Measuring accuracy:	Absolute accuracy:	± 1,5 hPa (700... 1100 hPa, 25 °C)		
	Relative accuracy:	± 0,5 hPa (700... 1100 hPa, 25 °C)		

Soil temperature

Soil temperature sensor, for measuring the soil temperature in different depths

Material:	plastic	Operation depths:	20 / 30 / 60 / 110 / 160 / 210 / 310 mm
Accuracy:	0.3 °C	Measuring range:	-30 °C up to +70 °C or other ranges
Power supply:	5 - 24 VDC	Output:	0 - 100 mV

Precipitation

Rain gauge type RG 50

High accurate rain gauge with impulse output, pick-up for datalogger-systems and remote transmission installations, unilateral ball-bearing tipping bucket with level and levelling screw. Optionally with heating.

Collecting area:	200 cm ²		Switch direct current:	0.25 A	
Resolution:	1 pulse = 0,1 mm precipitation		Output:	reed-contact impulse (potential free)	
Heating:	17 W, 24 V, forward break-over point +4 °C, overlap +3 °C		Tipping bucket:	plastic material	
Contact burden:	3 W		Dimensions:	height 346 mm, diameter 205 mm	
Switch direct voltage:	150 V		Weight:	3.9 kg	

For precipitation recording further 8 measuring systems are available. Please ask for separate leaflet.

Radiation


Global radiation sensor for measuring the global radiation in spectral range

Spectral range:	285...3000 x 10 ⁻⁹ m	Temperature dependence:	< ± 3 % (-10...+40 °C)
Temperature:	-40 ... +80 °C	Output:	analog mV
Measuring range:	0 ... 2000 W/m ²		

Evaporation

Evaporation pan „Class A“

For measuring evaporation. With lateral float tube. The integrated precision sensor gives an electrical signal, analogically to the water level of the pan.

Measuring range:	0 - 150 mm		Output:	0 - 1 V optional 0 - 5 kOhm
Accuracy:	1 mm		Material:	V2A anticorrosive steel
Temperature operation range:	0 - 70 °C		Dimensions:	Ø 1206,5 mm, 254 mm height
Power supply:	5 - 24 V		Float tube:	Ø 346 mm, 1000 mm height

The right is reserved to change or amend the foregoing technical specification without prior notice.

Contact:

SEBA Hydrometrie GmbH & Co. KG • Gewerbestraße 61 A • 87600 Kaufbeuren • Germany
Telefon: +49 (0) 8341 96 48 - 0 • E-Mail: info@seba.de • Web: www.seba.de